

DWR VIZAG CYCLONE BULLETIN

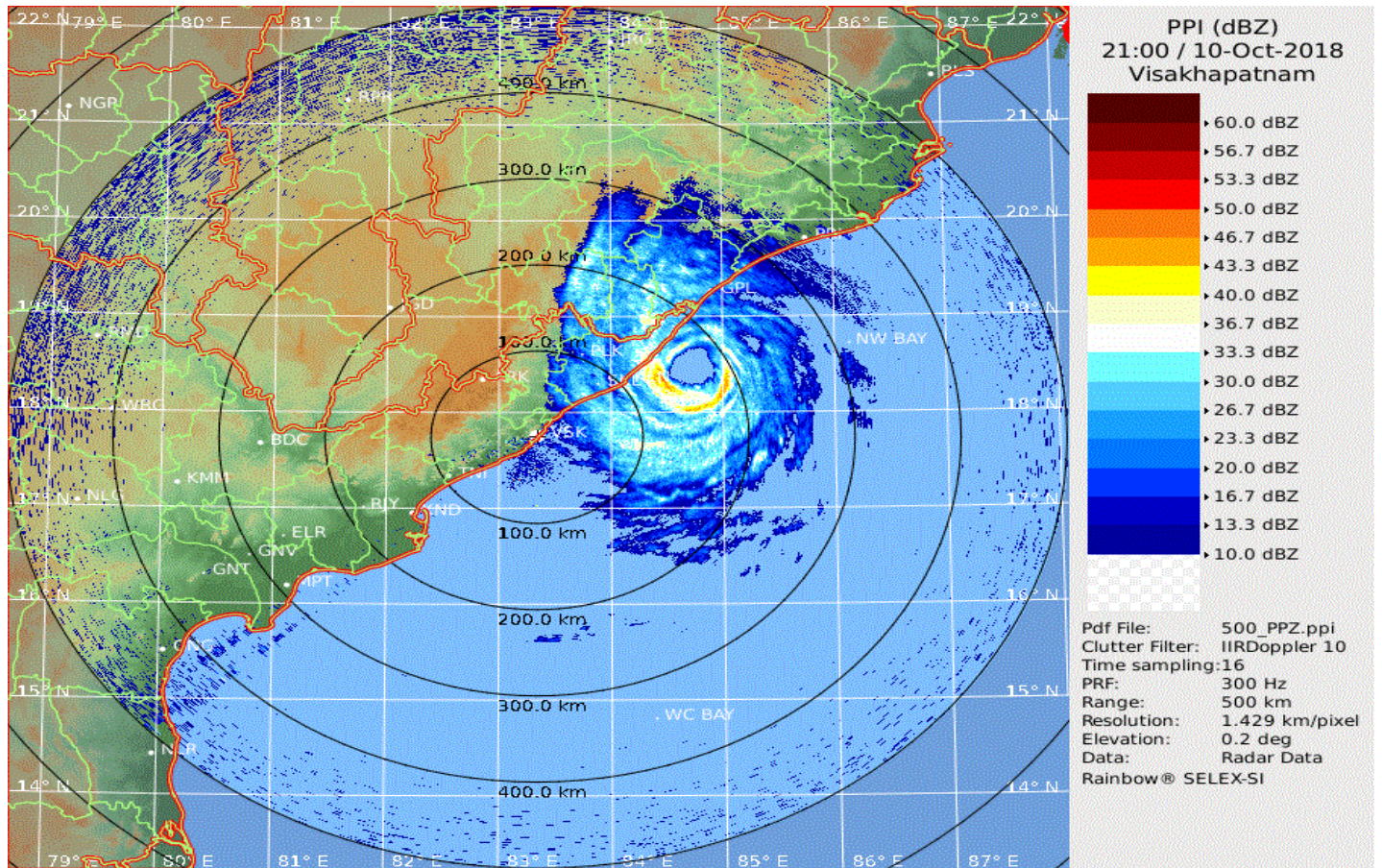
CYCLONE BULLETIN NO: 20

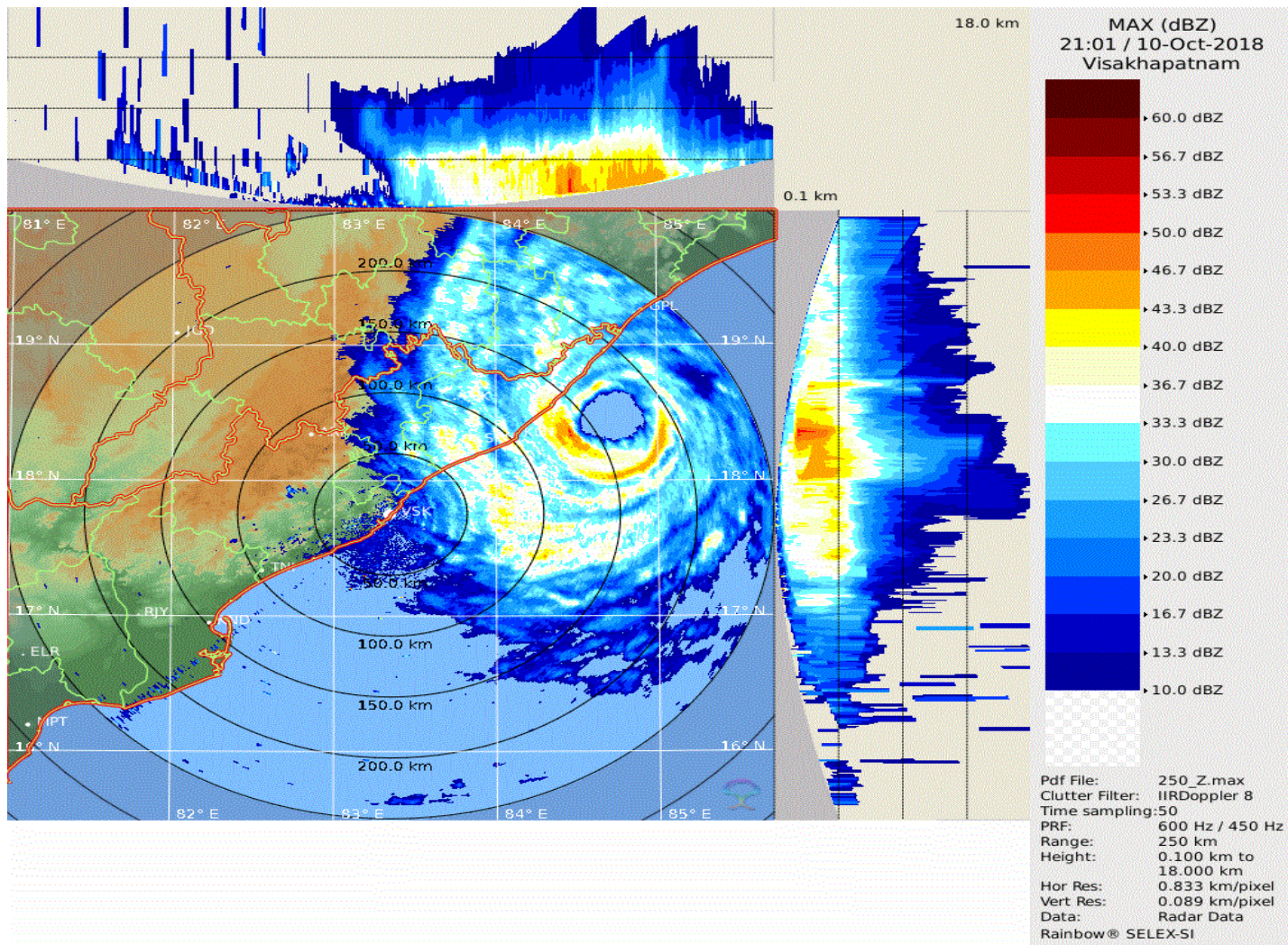
CYCLONE TITLI

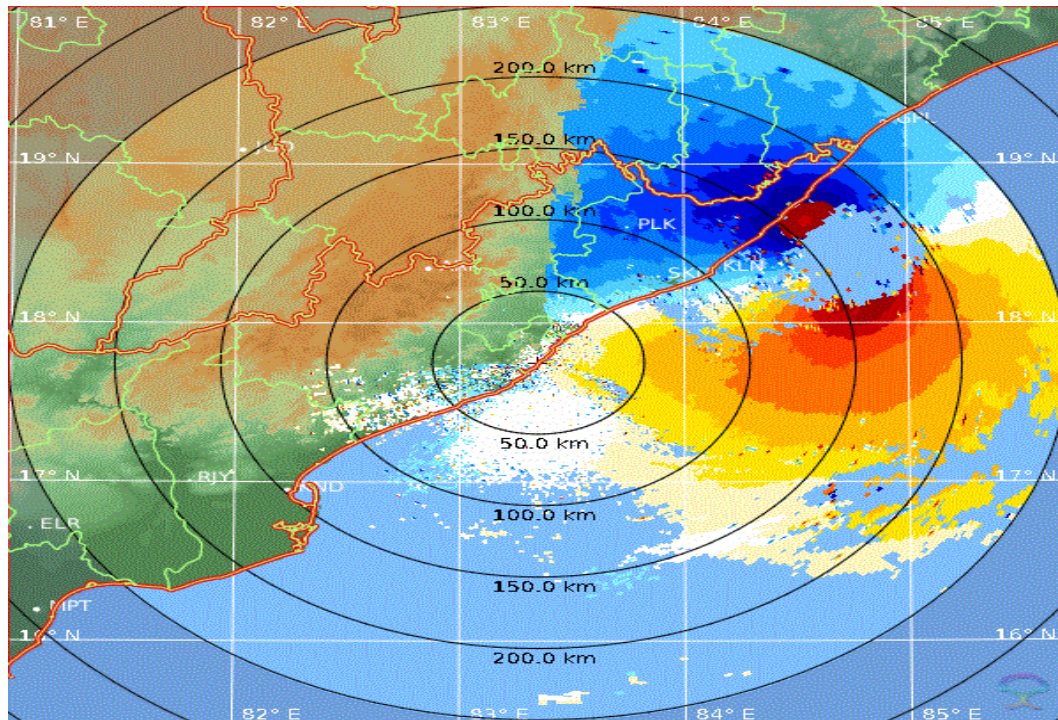
TIME: 11/10/2018 0300IST

1.	Name of the station	DWR VSK
2.	Date and Time of Observation (UTC)	21:00UTC 10/10/2018
3.	Name of the Cyclone	TITLI
4.	Information about the eye of the Cyclone	
	a. Is the Eye Visible	VISIBLE
	b. Shape of the Eye	CIRCLE
	c. Diameter of the Eye(km)	40 KMS
	d. Estimation of centre of the cyclone based on Eye/spiral band observation	18.48N 84.71E Azi 59/ Dist 165KMS(From Radar VSK)
	e. Echo top (height 20 dBZ level) of rain bearing clouds around the cyclone within 100 Km radius (km)	9 Km
	f. Maximum radar reflectivity (dBZ) & rainfall rate (mm/h) in the eye wall/spiral band region, its height (km) and position (azimuth and distance from the radar)	50 DBZ/ 3.3 kms(height)/135kms from Radar
	g. Maximum reflectivity at any other area (spiral/ streamers etc)	-
	h. Maximum radial velocity in eye wall/spiral band region (mps), its height (km) and its position (azimuth and distance from the Radar)	194kmph/ 104 knts/ 54m/s 161kms from Radar/ Height of 2.2kms
	i. Maximum velocity in any other area (spiral / streamers / rain shields etc)	-
5.	Tendency of the Cyclone	
	a. Intensity(Increasing/Decreasing)	Increasing
	b. Duration for which the information on movement pertains to	Past 30 minutes
	c. Direction of Movement	Northwestward
	d. Estimated speed of Movement	10 kmph
6.	Any other Significant Feature	Eye-wall crossing over North Andhra coast 96 kms South of Gopalpur
7.	Confidence	Fair


**OFFICER IN CHARGE
DWR VISAKHAPATNAM**







PPI (V)
21:01 / 10-Oct-2018
Visakhapatnam



Pdf File: 250_PPV.ppi
 Clutter Filter: IIR Doppler 8
 Time sampling: 50
 PRF: 600 Hz / 450 Hz
 Range: 250 km
 Resolution: 0.833 km/pixel
 Elevation: 0.2 deg
 Data: Radar Data
 Rainbow® SELEX-SI